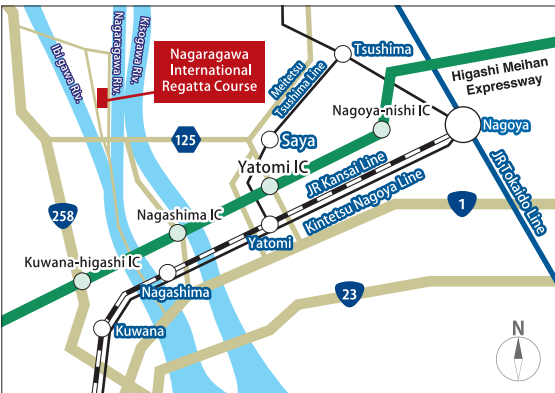
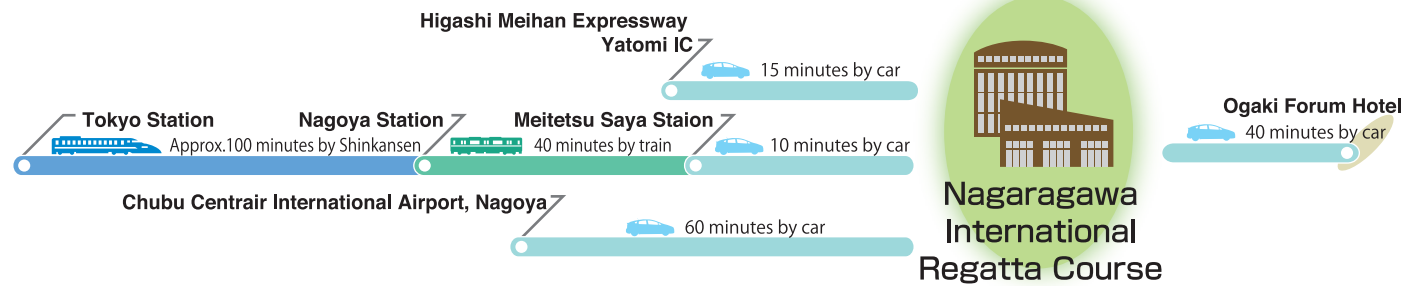


Nagaragawa International Regatta Course

Address	Kanamawarichisaki, Kaizu-Cho, Kaizu-City, Gifu Prefecture
Course	2,000m long, 135m wide, 4.5m deep
Size and specifications	<div> <div> <div>■ Regatta</div> <div>: In compliance with IF standards 10 lanes, 2,000m long, 135m wide, 4.5m deep</div> </div> <div> <div>■ Canoe Sprint</div> <div>: In compliance with IF standards 10 lanes, 100m long, 90m wide, 4.5m deep</div> </div> <div> <div>■ Triathlon</div> <div>: In compliance with IF standards 19km cycling course, 10km running course, no swimming pool</div> </div> <div> <div>■ Beach Volleyball</div> <div>: In compliance with IF standards 4 courts available</div> </div> </div>
Affiliated facilities	<div> <div>■ Locker rooms, shower rooms (2 each for men and women)</div> <div>■ 2 training rooms</div> <div>■ 4 lecture rooms</div> <div>■ 6 meeting rooms</div> <div>■ 1 first aid room (with AED)</div> </div>
Website	http://kisosansenkoen.jp/e/nagara_river_service_center/index.html

Completed		1998	Parking spaces		90 cars
Universal design		■ Wheelchair-accessible restrooms ■ Elevators for the disabled			
					

ACCESS



Accommodations in the vicinity

■ Ogaki Forum Hotel

Address	2-31, Mangoku, Ogaki-City, Gifu Prefecture		
Capacity	165 people	Completed	1987
Number of rooms(by type)	24 single rooms, 17 twin rooms, 33 Triple rooms, 2 deluxe twin rooms, 2 suites		
Parking spaces	500 cars	Restroom	Western-style
Distance from training facility	40 minutes by car		
Sports facility	Bowling hall		
Other facilities, services	Conference room, Banquet hall, Coin-laundry, Wi-Fi, Cleaning		
Foreign language support	English, Chinese		
Website	https://www.forumhotel.co.jp/		

Sightseeing in the vicinity



■ Sendohirakomon

A lock gate mechanism built during a Meiji-era restoration of the surrounding waterways that allowed for ease of transportation between the Kiso and Nagara rivers.

10 minutes by car from Nagaragawa International Regatta Course



■ Tatsuta Fureainosato Road Station

Tatsuta Fureainosato specialties include locally grown fresh vegetables, and products produced with the region's famous renkon (lotus root).

20 minutes by car from Nagaragawa International Regatta Course



■ Lotus-viewing event

Every year in mid-July, Aisai bursts into bloom with beautiful red and white flowers which cover the surrounding hills and plains.

20 minutes by car from Nagaragawa International Regatta Course

Sports Division, Aisai City

TEL +81-567-55-7138

Office hours: Mon.through Fri. 8:30 a.m-5:15 p.m.
*Except national holidays and Dec.29 through Jan.3
*Only Japanese available.

E-Mail sports@city.aisai.lg.jp *English acceptable

Informations on the sports facilities in Aichi

Aichi Sports Commission

<http://aichi-sc.jp/>

※The information listed on this leaflet is as of July, 2019, and is subject to change without notice.

The 2005 FISA World Rowing Championship was hosted at the Nagaragawa Regatta Course, which marked the event's debut in Asia.

Nagaragawa International Regatta Course



■ Aisai City, Aichi Prefecture

Located at Aichi prefecture's western gateway, Aisai owes its lush landscape to the Kisosansen (three rivers) that surround it. In the region' s fertile soil, a wide array of wonderful produce is grown. In particular, Aisai city's Renkon (lotus root) is thought to be especially delicious. The flowers that blossom in the area can be admired throughout the seasons, painting the landscape with beautiful hues. Though the city has much to thank from the plentiful waterways, heavy rainfall could cause significant flooding. In the 19th century, Dutch engineer Johannis de Rijke headed a project to construct Sendohirakomon, a river restoration project that has since then prevented flooding from the Kisosansen. This National Important Cultural Asset also allowed for transportation between the Kiso and Nagara rivers, providing ease of trade and communication.

事前合宿 想定種目

Regatta, Canoe Sprint, Triathlon, Beach Volleyball

Nagaragawa International Regatta Course

The Nagaragawa International Regatta Course was constructed by the Ministry of Land, Infrastructure, Transport and Tourism in 1998. This 2000 meter-long, 10-lane course is located around 2km upriver from Kinosansen Park Center. The waters here have little to no current, making it an ideal location for regatta tournaments. Because of this, the course has an internationally well-renowned reputation.



Nagaragawa International Regatta Course

- The course is 2,000m long, 135m wide and 4.5m deep.
- IF standard-approved equipment: regatta, canoe sprint, triathlon, beach volleyball.



Judge tower
The 9.2 km lap course can be size-adjusted to become larger or smaller in order to suit a wide range of dimensions needed for various activities. (10km, 5km, 3km etc)



Marathon courses
3km and 5km courses.

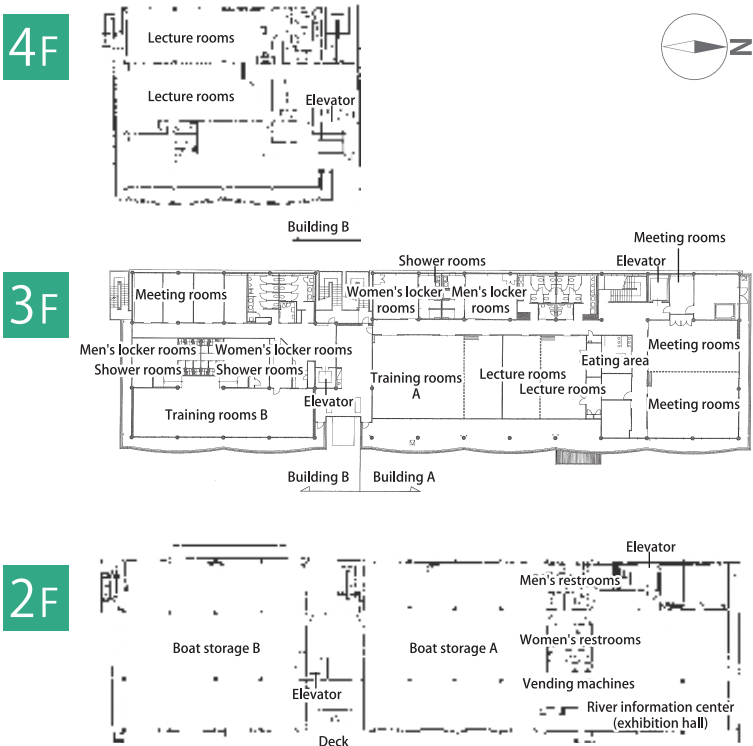


Sand courts (beach volleyball courts)
4 courts available.



Center House (Nagaragawa Service Center)

- Barrier-free facilities based on universal designs, equipped with meeting rooms, training rooms, boat storage etc.



Training rooms
12 types of professional grade training machines.



Meeting rooms
6 rooms of varying size available for use.



Boat storage
Boats can be accommodated.



Locker rooms
2 locker rooms each for men (180 lockers) and women (134 lockers)
2 shower rooms each for men (9) and women (9).

International or national competitions held

- International championships held: FISA World Rowing Championship (2005) ■ National championships held: All Japan Junior High School Championships (2018)
- Site of the Beijing Olympics pre-games training camp (2008) for Canada